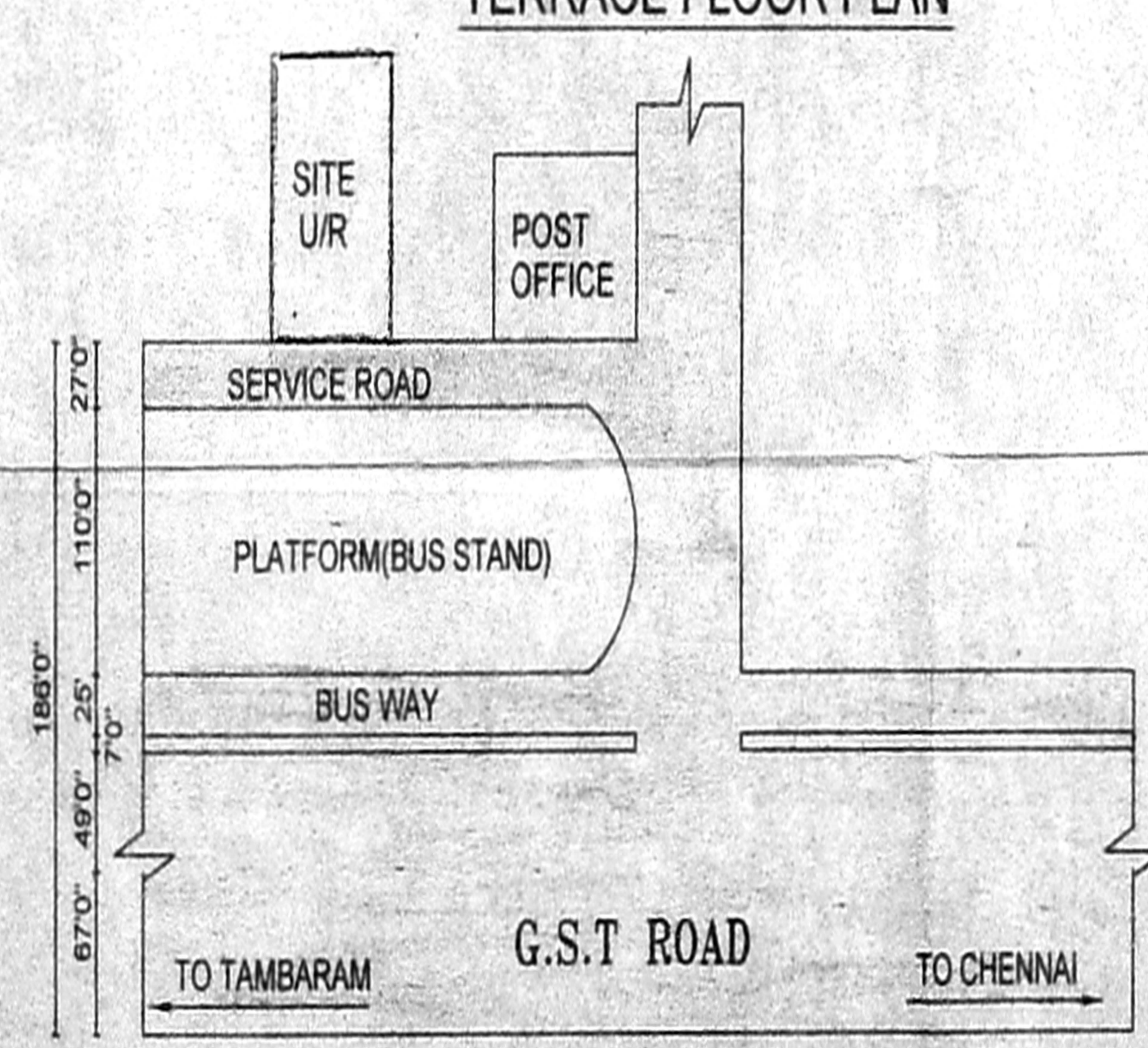
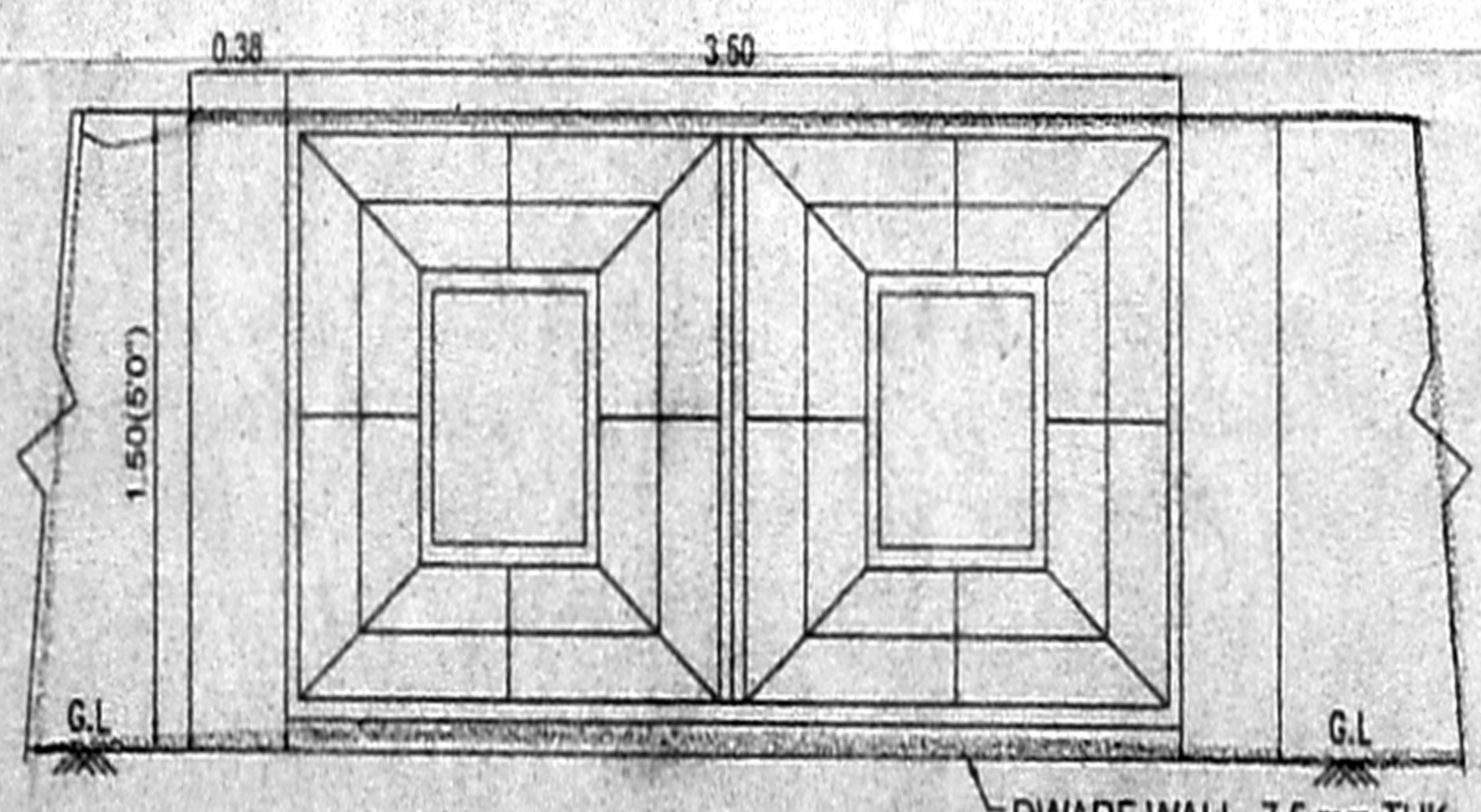
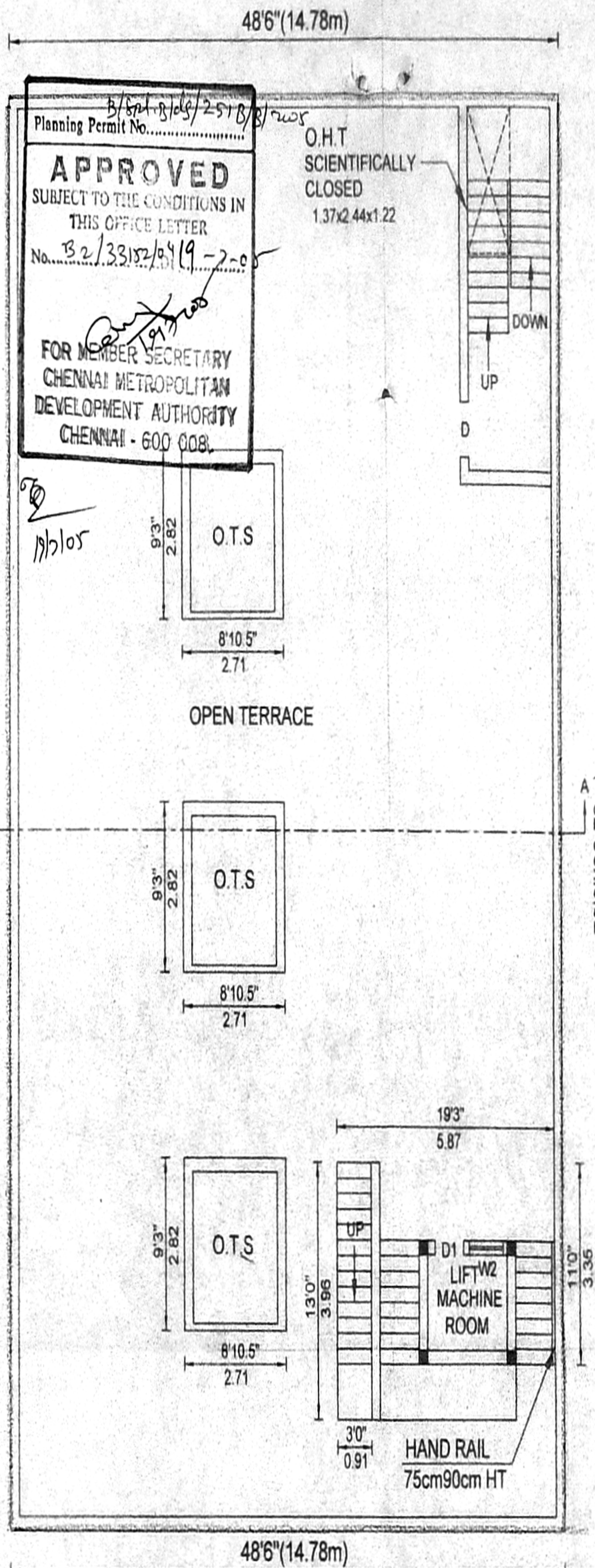
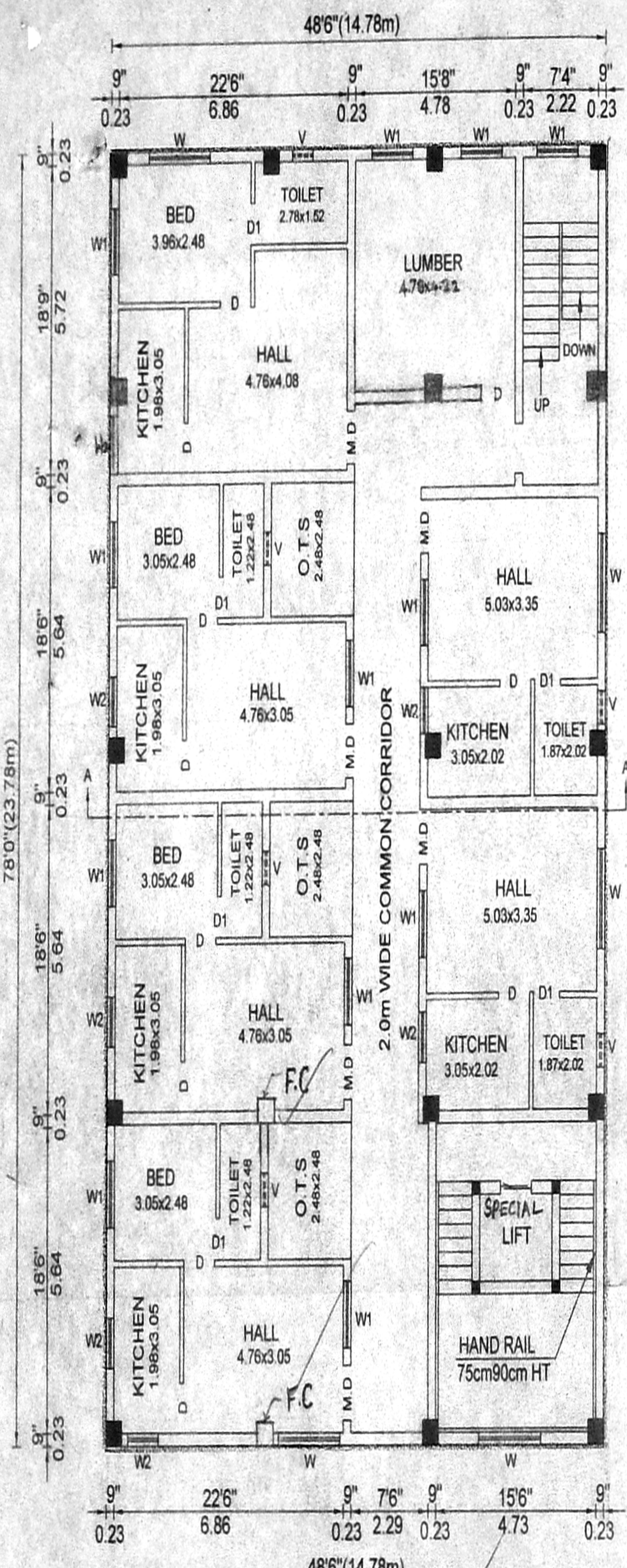






OFFICE COPY

Revised Man  
Di: 13/10/05



**TITLE:**  
 PLAN SHOWING THE PROPOSED CONSTRUCTION OF 'OFFICE CUM RESIDENTIAL' BUILDING AT PLOT No.78, G.S.T ROAD, IN S.No.508/30, T.S.No.18, WAPDN.E, B.No.20 OF ZAMIN PALLAVARAM VILLAGE, TAMBARAM TALUK, KANCHEEPURAM DISTRICT, PALLAVARAM MUNICIPALITY LIMITS.

Planning Permit No. B/571-8/10/2518/2005  
**APPROVED**  
 SUBJECT TO THE CONDITIONS IN THIS OFFICE LETTER  
 No. B2/33152/04/19-2-05  
 FOR MEMBER SECRETARY  
 CHENNAI METROPOLITAN DEVELOPMENT AUTHORITY  
 CHENNAI - 600 008.

**JOINERY DETAILS**

- MD - DOOR
- D - DOOR
- D1 - DOOR
- W - WINDOW
- W1 - WINDOW
- W2 - WINDOW
- V - VENTILATOR
- RS1 - ROLLING SHUTTER
- RS - ROLLING SHUTTER

CMDA(B)/ - No. 1  
 C. No. 30'x70'  
 Asst. 26'x70'  
 Scrutiny 60'x46'  
 P. A. 46'x46'  
 30'x46'  
**A.P. 60'x26'**

**SCALE=1"=8'**  
(1:100)

**SHEET NO - 2/2**

**AREA STATEMENT**

	SQFT	SQ.M
SITE EXTEND	9600.00	850.00
BASEMENT FLOOR AREA	1079.88	100.32
GROUND FLOOR AREA	2206.75	205.01
NON-FSI AREA	1576.25	146.44
FIRST FLOOR AREA	3783.00	351.45
SECOND FLOOR AREA	3783.00	351.45
THIRD FLOOR AREA	3585.00	333.05
TOTAL FLOOR AREA	14436.63	1341.28
PLOT COVERAGE	23%	-
FSI	1.48	-

**COLOUR INDEX**

- PROPOSED
- ROAD
- BOUNDARY

**LICENSED SURVEYOR**

S. ATEEMAN, B.E.  
 CHAR. ERD ENGINEER  
 Class I. Licensed Surveyor-No. 13  
 Corporation of Chennai  
 5, Northrup Street, T. Nagar,  
 Chennai-17. Ph: 26150820,  
 Mobile: 31038440.

**OWNER'S SIGNATURE**

*S. Ateeman*